



1Hearing Stream 1 - Updated Table - Higher order planning instruments and linkages between Objectives and other plan provisions (Objectives as amended in RMA s.42A reports)



S42A Report	RMA Part 2	NZCPS	NPS-FM	Other NPS/NES	RPS	Objectives	Policies	Rules	Methods	Schedules / Maps
Part A: Introduction and procedural matters Part A: Section 32 and consultation Part A: Overall policy framework of the proposed plan										
Part B: Overall policy framework	s5	Objective 1 and 3; Policy 2 Policy 3 Policy 4 Policy 21 Policy 22 Policy 23	NPS-FM AA; Objective C1 Policy C1		The RPS as a whole is to achieve integrated management of natural and physical resources. Relevant provisions are: Objective 6 Objective 7 Objective 12 Objective 13 Policy 5 Policy 12 Policy 14 Policy 15 Policy 18	Objective O1 <small>COASTAL</small> Air, Land, fresh water bodies and the coastal environment are managed as integrated and connected resources; ki uta ki tai – mountains to the sea.	Policies applicable, but evaluated in other topic reports: Whaitua chapters 7 to 11. P1: Ki uta ki tai and integrated catchment management P2: Cross-boundary matters P3: Precautionary approach P17: Mauri P19: Māori values P20: Exercise of kaitiakitanga Other relevant policies ²	All rules applicable, but evaluated in other topic reports.	Method M1: Regional plan implementation and integration Method M2: Kaitiaki information and monitoring strategy Method M6: National Policy Statement for Freshwater Management strategy Method M25: Understanding and providing for mana whenua values and relationships Method M26: Encouraging the	

¹
² Objective O1 is also implemented by P5: Review of existing consents; P6 :Synchronised expiry and review dates; P21:Statutory acknowledgements

S42A Report	RMA Part 2	NZCPS	NPS-FM	Other NPS/NES	RPS	Objectives	Policies	Rules	Methods	Schedules / Maps
									involvement of kaitiaki	
	s5 s6(e) s7(a)(aa)	Objective 3 Policy 2 Policy 21 Policy 23	NPS-FM AA; Objective D1 Policy D1		Objective 6 Objective 12 Objective 13 Objective 25 Objective 26 Objective 27 Objective 28 Policy 21 Policy 22 Policy 23 Policy 46 Policy 49	Objective O3  Mauri is sustained and enhanced, particularly the mauri of fresh and coastal waters.	RMA section 32 report Table 1 identifies Policies P19-P152 P1: Ki uta ki tai and integrated catchment management P3: Precautionary approach P17: Mauri P19: Māori values P20: Exercise of kaitiakitanga P21: Statutory acknowledgements Includes Policies P80, P81, P82, P83 (wastewater to water policies) Other relevant policies ³	All rules applicable, but evaluated in other topic reports;	Method M1: Regional plan implementation and integration Method M2: Kaitiaki information and monitoring strategy Method M6: National Policy Statement for Freshwater Management strategy Method M25: Understanding and providing for mana whenua values and relationships Method M26: Encouraging the involvement of kaitiaki	
	s5 s7(d)		NPS-FM-AA; Objective A1 Objective B1		Objective 6 Objective 12 Objective 13 Policy 12 Policy 18 Policy 37	Objective O4  Objective O4: 'The intrinsic values of aquatic fresh water and marine ecosystems are recognised and the life-supporting capacity of water and ecosystems are safeguarded are recognised.'	P1: Ki uta ki tai and integrated catchment management P3: Precautionary approach P8: Beneficial use P17: Mauri P19: Māori values P20: Exercise of kaitiakitanga P21: Statutory acknowledgements Other relevant policies ⁴	All rules managing water quality are applicable, but evaluated in other topic reports.	Method M1: Regional plan implementation and integration Method M2: Kaitiaki information and monitoring strategy Method M6: National Policy Statement for Freshwater Method M8: Te Awarua-o-Porirua Harbour restoration M9: Wairarapa Moana Method M10: Water quality investigations and remediation actions M20: Wetlands M22: Integrated management of the coast	

³ Objective O3 is also implemented by P5: Review of existing consents; P6 :Synchronised expiry and review dates; P21:Statutory acknowledgements



⁴ Objective O4 is also implemented by: P2: Cross-boundary matters, P4: Minimising adverse effects, P5: Review of existing consents, P6 :Synchronised expiry and review dates

S42A Report	RMA Part 2	NZCPS	NPS-FM	Other NPS/NES	RPS	Objectives	Policies	Rules	Methods	Schedules / Maps
									<p>M25: Understanding and providing for mana whenua values and relationships</p> <p>M26: Encouraging the involvement of kaitiaki</p>	
	s5 s6(e) s7(a) s7(f)	Objective 1 Objective 3 Policy 2 Policy 21 Policy 23	NPS-FM AA; Objective A1 Objective B1 Objective D1 Policy D1	NES- Drinking Water	Objective 6 Objective 12 Objective 13 Objective 27 Policy 5 Policy 12 Policy 13 Policy 17 Policy 18 Policy 49	Objective O5  Fresh water bodies and the coastal marine area, as a minimum, are managed to: (a) safeguard aquatic ecosystem health and mahinga kai , and (b) provide for contact recreation and Māori customary use , and (c) in the case of fresh water, provide for the health needs of people .	Policies applicable, but evaluated in other topic reports: Whaitua chapters 7 to 11. P1: Ki uta ki tai and integrated catchment management P3: Precautionary approach P17: Mauri P19: Māori values P20: Exercise of kaitiakitanga P21: Statutory acknowledgements Other relevant policies ⁵	Rules applicable, but evaluated in other topic reports: Whaitua chapters 7 to 11	Method M1: Regional plan implementation and integration Method M2: Kaitiaki information and monitoring strategy Method M6: National Policy Statement for Freshwater Management strategy Method M25: Understanding and providing for mana whenua values and relationships Method M26: Encouraging the involvement of kaitiaki	
	s6(e)	Objective 3 Objective 6 Policy 2 Policy 10 Policy 11 Policy 21 Policy 23	NPS-FM AA; Objective D1 Policy D1		Objective 28 Policy 49	Objective O11 Opportunities for Māori customary use of the coastal marine area, rivers and lakes and their margins and natural wetlands for cultural purposes are recognised, maintained and improved. 	P1: Ki uta ki tai and integrated catchment management P3: Precautionary approach P8 Beneficial activities P17: Mauri P19: Māori values P20: Exercise of kaitiakitanga P21: Statutory acknowledgements Other relevant policies ⁶	R51, R125, R153-157 ⁷	Method M1: Regional plan implementation and integration Method M2: Kaitiaki information and monitoring strategy Method M6: National Policy Statement for Freshwater Management strategy Method M25: Understanding and providing for mana whenua values and relationships Method M26: Encouraging the	



⁵ Objective O5 is also implemented by: P2: Cross-boundary matters, P4: Minimising adverse effects, P5: Review of existing consents, P6 :Synchronised expiry and review dates

⁶ Objective O11 is also implemented by: P2: Cross-boundary matters, P4: Minimising adverse effects, P5: Review of existing consents, P6 :Synchronised expiry and review dates



⁷ RMA section 32 report Maori Values Table 5

S42A Report	RMA Part 2	NZCPS	NPS-FM	Other NPS/NES	RPS	Objectives	Policies	Rules	Methods	Schedules / Maps
									involvement of kaitiaki	
	s6(e)	Objective O1 Objective 3 Policy 2 Policy 10 Policy 11 Policy 21 Policy 23	NPS-FM AA; Objective D1 Policy D1		Objective 24 Objective 25 Objective 26 Objective 27 Objective 28 Policy 21 Policy 22 Policy 46	Objective O14 Māori relationships with air, land and water are recognised, maintained and improved. 	P1: Ki uta ki tai and integrated catchment management P3: Precautionary approach P8: Beneficial activities P17: Mauri P18: Ngā Taonga Nui a Kiwa P19: Māori values P20: Exercise of kaitiakitanga P21: Statutory acknowledgements P44: Protection and restoration of sites with significant mana whenua values P45: Managing adverse effects on sites with significant mana whenua values Includes Policies P80, P81, P82, P83 (wastewater to water policies) Also as per O16 and O33. Other relevant policies ⁸	All rules applicable, but evaluated in other topic reports. As per O16 and O33	Method M1: Regional plan implementation and integration Method M2: Kaitiaki information and monitoring strategy Method M6: National Policy Statement for Freshwater Management strategy M9: Wairarapa Moana M10: Water quality investigations and remediation actions M20: Wetlands M22: Integrated management of the coast M25: Understanding and providing for mana Method M25: Understanding and providing for mana whenua values and relationships Method M26: Encouraging the involvement of kaitiaki	Schedules B, C1, C2, C3, C4, C5, D1, D2 Maps 2, 3, 4, 5, 6, 7
	s7(a)	Objective 3 Policy 2	NPS-FM AA; Objective D1 Policy D1		Objective 25 Policy 49 Policy 66	Objective O15  Kaitiakitanga is recognised and mana whenua actively participate in planning and decision making <u>in relation to the use, development and protection of natural and physical resources.</u> ⁷	P1: Ki uta ki tai and integrated catchment management P2: Cross-boundary matters P3: Precautionary approach P4: Minimising adverse effects P5: Review of existing	All rules applicable, but evaluated in other topic reports.	Method M1: Regional plan implementation and integration Method M2: Kaitiaki information and monitoring strategy Method M6: National Policy Statement for Freshwater Management strategy	

⁸ Objective O14 is also implemented by: P2: Cross-boundary matters, P4: Minimising adverse effects, P5: Review of existing consents, P6 :Synchronised expiry and review dates

S42A Report	RMA Part 2	NZCPS	NPS-FM	Other NPS/NES	RPS	Objectives	Policies	Rules	Methods	Schedules / Maps
							consents P6 :Synchronised expiry and review dates P17: Mauri P19: Māori values P20: Exercise of kaitiakitanga P21:Statutory acknowledgements Includes Policies P80, P81, P82, P83 (wastewater to water policies)		Method M25: Understanding and providing for mana whenua values and relationships Method M26: Encouraging the involvement of kaitiaki	
	RMA Part 2	NZCPS	NPS-FM	Other NPS/NES	RPS	Objectives				
Areas and sites with significant mana whenua values	s6(e) s7(a) s8	Objective 3 Policy 2 Policy 21	Objective D1 Policy D1		Objective 15 Objective 23 Objective 24 Objective 25 Objective 26 Objective 27 Objective 28 Policy 21 Policy 23 Policy 46 Policy 47 Policy 48 Policy 49 Policy 64 Policy 66	Objective O16 The relationship of mana whenua with Ngā Taonga Nui a Kiwa is recognised and provided for. 	Policy P18: Mana whenua relationships with Nga Taonga Nui a Kiwa Suite of other policies apply as per integrated nature of plan	Suite of rules contribute to achieving this objective	Method M25: Understanding and providing for mana whenua values and relationships Method M26: Encouraging the involvement of kaitiaki	Schedules: B, D1, D2 Maps: 2
	s6(e) s7(a) s8	Objective 3 Policy 2 Policy 17 Policy 21	Objective D1 Policy D1		Objective 15 Objective 23 Objective 24 Objective 25 Objective 26 Objective 27 Objective 28 Policy 21 Policy 22 Policy 23 Policy 24 Policy 46 Policy 47 Policy 48 Policy 49 Policy 66	Objective O33  Sites with significant mana whenua values are protected and restored.	Specifically: Policy P20: Exercise of kaitiakitanga Policy P44: Protection and restoration of sites with significant mana whenua values Policy P45: Managing adverse effects on sites with significant mana whenua values A range of other policies will contribute to the protection and restoration of significant mana whenua values, as per the integrated	Rules that specifically refer to Schedule C sites (note that these are evaluated in other s42A topic reports): Stormwater (R51, R52), Land use in riparian margins and stock access to water bodies (R97, R98), Wetlands and biodiversity (R106), Beds of lakes and rivers (R123, R125, R127), Coast (R151, R155, R162, R164, R165, R167, R173, R186, R192, R195, R198, R201, R202, R205,	Specifically: Method M25: Understanding and providing for mana whenua values and relationships Method M26: Encouraging the involvement of kaitiaki A range of other methods will contribute to the protection and restoration of significant mana whenua values, as per the integrated nature of the plan: e.g. methods M6, M8, M9,	Specifically: Schedules:, C1, C2, C3, C4, C5, Maps: 3, 4, 5, 6, 7 Other schedules and maps will contribute to the protection and restoration of significant mana whenua values, as per the integrated nature of the plan: e.g. Schedules A, B, D and F

S42A Report	RMA Part 2	NZCPS	NPS-FM	Other NPS/NES	RPS	Objectives	Policies	Rules	Methods	Schedules / Maps
							nature of plan. Examples include: P10, P17-P26, P31-P43, P46, P48-P50, P62-P106, P107, P110, P132-134, P138-P140, P142-P149	R207,R209, R212, R215) A range of other rules will contribute to the protection and restoration of significant mana whenua values, as per the integrated nature of the plan. Examples include: Discharge to water rules, Discharge to land rules, and Water allocation rules which work to safeguard aquatic ecosystem health and mahinga kai.	M10, M12, M13—M17, M20-M27	
	RMA Part 2	NZCPS	NPS-FM	Other NPS/NES	RPS	Objectives				
Beneficial use and development All s5 30(1)(b) 30(1)(gb)	RMA s.5					Objective O2 COASTAL The importance and contribution of land and water to the social, economic and cultural well-being of the community are recognised.	Policies P7, P8, P11, P15, P16, and P102	A range of other rules are applicable from proposed Plan Sections: 5.5 (Wetlands, and beds of lakes and rivers), 5.6 (Water Allocation), 5.7 (Coastal management), and Rule R3 is specifically related to P7(i)	No directly applicable method	
	5(2), 6(e), 6(g), 7(a), 8 14(3)(b)(i)		National value: Wai Maori/municipal and domestic water supply	NES – Sources of Human Drinking Water 2007	Objective 12 Policy 13 Policy 17	Objective O6 Sufficient water of a suitable quality is available for the health needs of people.	Policies: P7, P111, P112, P113,P114, P115, and P129	Rules: R136, R138, R141, R142, R.R1, R.R2, R.R3, WH.R1, WH.R2, WH.R3, WH.R4, P.R1, K.R1, K.R2, K.R3, K.R4, WC. R1	N/A	
	6(e), 6(g), 7(a), 8 14(3)(b)(ii) 30(1)(c)(iii) 30(1)(f) 30(1)(g)		National value: the needs of stock		Objective 12 Policy 13	Objective O7 Fresh water is available in quantities and is of a suitable quality for the reasonable needs of livestock.	Policies: P7, P111, P112, P113,P114, P115, and P129	Rules: R136, R138, R141, R142, R.R1, R.R2, R.R3, WH.R1, WH.R2, WH.R3, WH.R4, P.R1, K.R1, K.R2, K.R3, K.R4, WC. R1	N/A	

S42A Report	RMA Part 2	NZCPS	NPS-FM	Other NPS/NES	RPS	Objectives	Policies	Rules	Methods	Schedules / Maps
	5(2) 6(e), 6(g), 7(a), 8		National values: social values economic values cultural values environmental values		Objective 12 Policy 13	Objective O8 The social, economic, cultural and environmental benefits of taking and using water are recognised and provided for within the Plan's allocation framework.	Policies: P7, P107, P108, P111, P112, P113, P114, P115, P116, P117, P119, P120, P121, P122, P123, P124, P125, P126, P127, P129, P130, P131, R.P1, R.P2, WH.P1, WH.P2 P.P1, P.P2 K.P1, K.P2 WC.P1, WC.P2, R.P3	Rules: R136, R137, R138, R139, R140, R141, R142, R.R1, R.R2, R.R3, WH.R1, WH.R2, WH.R3, WH.R4, P.R1, K.R1, K.R2, K.R3, K.R4, WC. R1	N/A	
	7(c)	Objective 4 Policy 6(2) and 18	A1(b)		Policy 19	Objective O9 The recreational values of the coastal marine area, rivers and lakes and their margins and natural wetlands are maintained and enhanced.	Policies: P133 Other supporting policies include: P4, P7, P8, P9, P10, P63, P74, P78, P147, P148, P149	Rules: R51, R52, R176, R178, R180, R181, R185, R186, R187, R190, R196, R197, R198, R199	N/A	
	6(d) 6(e)	Objective 4 Policy 10 and 19			Policy 19, Policy 53	Objective O10 Public access to and along the coastal marine area and rivers and lakes is maintained and enhanced. 	Policy P9 Other supporting policies include: P7, P8, P9, P10	Rules applicable: R154, R163, R165	N/A	
	All s5 30(1)(b) 30(1)(gb)	Objective 6 Policies 6,9, 10		NPS-REG NPS-ET	Policy 7	Objective O12 The social, economic, cultural and environmental benefits of regionally significant infrastructure and renewable energy generation activities are recognised. 	Policies: P12, P13, P80, P81, P82, P83, P102, P138, P143, P144, and P145	Rules: R61, R62, R63, R64, R160, R173, R174, R175, R200, R201, R202, R203 and R214	N/A	

S42A Report	RMA Part 2	NZCPS	NPS-FM	Other NPS/NES	RPS	Objectives	Policies	Rules	Methods	Schedules / Maps
	All s5 30(1)(b) 30(1)(gb)	Objective 6 Policies 6,9, 10		NPS-REG NPS-ET Policies 10, 11	Policy 8	Objective O13 The use and ongoing operation of regionally significant infrastructure and renewable energy generation activities in the coastal marine area are protected from new incompatible use and development occurring under, over, or adjacent to the infrastructure or activity.	Policies: P14, P80, P81, P82, P83, P135, P137	Rules: Coastal management general conditions (noise), : R61, R62, R63, R64, R158, R159	N/A	