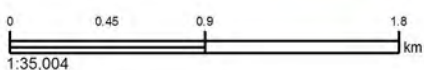


Commercial Port, Lambton Harbour Area and noise control lines - Lambton Harbour

Map 32



This version of the map is not complete. The version of this map available online through the online web map viewer shows the complete, detailed information on a GIS overlay that is not shown on this hard copy. The online version is available on the Council's website at <http://mapping.gw.govt.nz/gwrc/> (select theme Proposed Natural Resources Plan 2015) and can be accessed from the Council offices or public library.



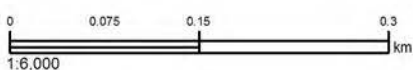
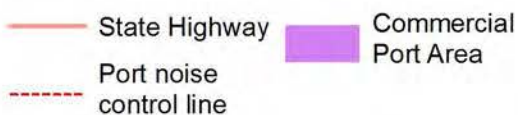
Basemap: World Oceans Base
Projection: NZTM 2000

Commercial Port Area and noise control lines - Miramar and Burnham Wharves

Map 33



This version of the map is not complete. The version of this map available online through the online web map viewer shows the complete, detailed information on a GIS overlay that is not shown on this hard copy. The online version is available on the Council's website at <http://mapping.gw.govt.nz/gwrc/> (select theme Proposed Natural Resources Plan 2015) and can be accessed from the Council offices or public library.



Basemap: World Oceans Base
Projection: NZTM 2000



Copyright
Basemap: Esri, DeLorme, GEBCO, NOAA NGDC,
and other contributors
Topographic and Cadastral: LINZ & CoreLogic Ltd