










Hearing Stream 1 - Table - Higher order planning instruments and linkages between Objectives and other plan provisions (Objectives as amended in RMA s.42A reports)

S42A Report	RMA Part 2	NZCPS	NPS-FM	Other NPS/NES	RPS	Objectives	Policies	Rules	Methods	Schedules / Maps
Part A: Introduction and procedural matters Part A: Section 32 and consultation Part A: Overall policy framework of the proposed plan										
Part B: Overall policy framework	s5	Objective 1 Policy 3 Policy 4 Policy 21 Policy 22 Policy 23	Objective C1 Policy C1		Objective 6 Objective 12 Objective 13 Policy 5 Policy 12 Policy 14 Policy 15 Policy 18	Objective O1  <u>Air</u> , Land, fresh water bodies and the coastal <u>environment</u> are managed as integrated and connected resources; ki uta ki tai – mountains to the sea.	Policies applicable, but evaluated in other topic reports: Whaitua chapters 7 to 11. P1: Ki uta ki tai and integrated catchment management P2: Cross-boundary matters P3: Precautionary approach P4: Minimising adverse effects P5: Review of existing consents P6 :Synchronised expiry and review dates P17: Mauri P19: Māori values P20: Exercise of kaitiakitanga	All rules applicable, but evaluated in other topic reports.	Method M1: Regional plan implementation and integration Method M2: Kaitiaki information and monitoring strategy Method M6: National Policy Statement for Freshwater Management strategy Method M25: Understanding and providing for mana whenua values and relationships Method M26: Encouraging the involvement of kaitiaki	

S42A Report	RMA Part 2	NZCPS	NPS-FM	Other NPS/NES	RPS	Objectives	Policies	Rules	Methods	Schedules / Maps
							P21:Statutory acknowledgements			
	s5 s6(e) s7(a)	Objective 3 Policy 2 Policy 21 Policy 23	Objective D1 Policy D1		Objective 6 Objective 12 Objective 13 Objective 25 Objective 26 Objective 27 Objective 28 Policy 21 Policy 22 Policy 23 Policy 46 Policy 49	Objective O3  Mauri is sustained and enhanced, particularly the mauri of fresh and coastal waters.	P1: Ki uta ki tai and integrated catchment management P2: Cross-boundary matters P3: Precautionary approach P4: Minimising adverse effects P5: Review of existing consents P6 :Synchronised expiry and review dates P17: Mauri P19: Māori values P20: Exercise of kaitiakitanga P21:Statutory acknowledgements		Method M1: Regional plan implementation and integration Method M2: Kaitiaki information and monitoring strategy Method M6: National Policy Statement for Freshwater Management strategy Method M25: Understanding and providing for mana whenua values and relationships Method M26: Encouraging the involvement of kaitiaki	
	s5 s7(d)		Objective A1 Objective B1		Objective 6 Objective 12 Objective 13 Policy 12 Policy 18 Policy 37	Objective O4  Objective O4: 'The intrinsic values of aquatic fresh water and marine ecosystems <u>are recognised</u> and the life-supporting capacity of water <u>and ecosystems are safeguarded are recognised.</u> '	P1: Ki uta ki tai and integrated catchment management P2: Cross-boundary matters P3: Precautionary approach P4: Minimising adverse effects P5: Review of existing consents P6 :Synchronised expiry and review dates P17: Mauri P19: Māori values P20: Exercise of kaitiakitanga P21:Statutory		Method M1: Regional plan implementation and integration Method M2: Kaitiaki information and monitoring strategy Method M6: National Policy Statement for Freshwater Management strategy Method M25: Understanding and providing for mana whenua values and relationships Method M26: Encouraging the involvement of kaitiaki	

S42A Report	RMA Part 2	NZCPS	NPS-FM	Other NPS/NES	RPS	Objectives	Policies	Rules	Methods	Schedules / Maps
							acknowledgements			
	s5 s6(e) s7(a) s7(f)	Objective 1 Objective 3 Policy 2 Policy 21 Policy 23	Objective A1 Objective B1 Objective D1 Policy D1	NES- Drinking Water	Objective 6 Objective 12 Objective 13 Objective 27 Policy 5 Policy 12 Policy 13 Policy 17 Policy 18 Policy 49	Objective O5  Fresh water bodies and the coastal marine area, as a minimum, are managed to: (a) safeguard aquatic ecosystem health and mahinga kai , and (b) provide for contact recreation and Māori customary use , and (c) in the case of fresh water, provide for the health needs of people .	Policies applicable, but evaluated in other topic reports: Whaitua chapters 7 to 11. P1: Ki uta ki tai and integrated catchment management P2: Cross-boundary matters P3: Precautionary approach P4: Minimising adverse effects P5: Review of existing consents P6 :Synchronised expiry and review dates P17: Mauri P19: Māori values P20: Exercise of kaitiakitanga P21:Statutory acknowledgements	Rules applicable, but evaluated in other topic reports: Whaitua chapters 7 to 11	Method M1: Regional plan implementation and integration Method M2: Kaitiaki information and monitoring strategy Method M6: National Policy Statement for Freshwater Management strategy Method M25: Understanding and providing for mana whenua values and relationships Method M26: Encouraging the involvement of kaitiaki	
	s6(e)	Objective 3 Policy 2 Policy 10 Policy 11(b) Policy 21	Objective D1 Policy D1		Objective 28 Policy 49	Objective O11 Opportunities for Māori customary use of the coastal marine area, rivers and lakes and their margins and natural wetlands for cultural purposes are recognised, maintained and improved. 	P1: Ki uta ki tai and integrated catchment management P2: Cross-boundary matters P3: Precautionary approach P4: Minimising adverse effects P5: Review of existing consents P6 :Synchronised expiry and review dates P17: Mauri P19: Māori values P20: Exercise of kaitiakitanga P21:Statutory acknowledgements		Method M1: Regional plan implementation and integration Method M2: Kaitiaki information and monitoring strategy Method M6: National Policy Statement for Freshwater Management strategy Method M25: Understanding and providing for mana whenua values and relationships Method M26: Encouraging the involvement of kaitiaki	



S42A Report	RMA Part 2	NZCPS	NPS-FM	Other NPS/NES	RPS	Objectives	Policies	Rules	Methods	Schedules / Maps
	s6(e)	Objective 3 Policy 2 Policy 10 Policy 11(b) Policy 21	Objective D1 Policy D1		Objective 25 Objective 26 Objective 27 Objective 28 Policy 21 Policy 22 Policy 46	Objective O14 Māori relationships with air, land and water are recognised, maintained and improved. 	P1: Ki uta ki tai and integrated catchment management P2: Cross-boundary matters P3: Precautionary approach P4: Minimising adverse effects P5: Review of existing consents P6 :Synchronised expiry and review dates P17: Mauri P19: Māori values P20: Exercise of kaitiakitanga P21:Statutory acknowledgements		Method M1: Regional plan implementation and integration Method M2: Kaitiaki information and monitoring strategy Method M6: National Policy Statement for Freshwater Management strategy Method M25: Understanding and providing for mana whenua values and relationships Method M26: Encouraging the involvement of kaitiaki	
	s7(a)	Objective 3	Objective D1 Policy D1		Objective 25 Policy 49 Policy 66	Objective O15  Kaitiakitanga is recognised and mana whenua actively participate in planning and decision making <u>in relation to the use, development and protection of natural and physical resources.</u> '	P1: Ki uta ki tai and integrated catchment management P2: Cross-boundary matters P3: Precautionary approach P4: Minimising adverse effects P5: Review of existing consents P6 :Synchronised expiry and review dates P17: Mauri P19: Māori values P20: Exercise of kaitiakitanga P21:Statutory acknowledgements		Method M1: Regional plan implementation and integration Method M2: Kaitiaki information and monitoring strategy Method M6: National Policy Statement for Freshwater Management strategy Method M25: Understanding and providing for mana whenua values and relationships Method M26: Encouraging the involvement of kaitiaki	
	RMA Part 2	NZCPS	NPS-FM	Other NPS/NES	RPS	Objectives				
Areas and sites with significant mana whenua values	s6(e) s7(a) s8	Objective 3 Policy 2 Policy 21	Objective D1 Policy D1		Objective 15 Objective 23 Objective 24 Objective 25 Objective 26 Objective 27 Objective 28 Policy 21	Objective O16 The relationship of mana whenua with Ngā Taonga Nui a Kiwa is recognised and provided for. 	Policy P18: Mana whenua relationships with Nga Taonga Nui a Kiwa Suite of other policies apply as per integrated nature of plan	Suite of rules contribute to achieving this objective	Method M25: Understanding and providing for mana whenua values and relationships Method M26: Encouraging the involvement of kaitiaki	Schedules: B, D1, D2 Maps: 2

S42A Report	RMA Part 2	NZCPS	NPS-FM	Other NPS/NES	RPS	Objectives	Policies	Rules	Methods	Schedules / Maps
					Policy 23 Policy 46 Policy 47 Policy 48 Policy 49 Policy 64 Policy 66					
	s6(e) s7(a) s8	Objective 3 Policy 2 Policy 17 Policy 21	Objective D1 Policy D1		Objective 15 Objective 23 Objective 24 Objective 25 Objective 26 Objective 27 Objective 28 Policy 21 Policy 22 Policy 23 Policy 24 Policy 46 Policy 47 Policy 48 Policy 49 Policy 66	Objective O33  Sites with significant mana whenua values are protected and restored.	Policy P44: Protection and restoration of sites with significant mana whenua values Policy P45: Managing adverse effects on sites with significant mana whenua values	Rules applicable, but evaluated in other topic reports: Stormwater (R51, R52), Land use in riparian margins and stock access to water bodies (R97, R98), Wetlands and biodiversity (R106), Beds of lakes and rivers (R123, R125, R127), Coast (R151, R155, R162, R164, R165, R167, R173, R186, R192, R195, R198, R201, R202, R205, R207, R209, R212, R215)	Method M25: Understanding and providing for mana whenua values and relationships Method M26: Encouraging the involvement of kaitiaki	Schedules: C1, C2, C3, C4, C5, Maps: 3, 4, 5, 6, 7
	RMA Part 2	NZCPS	NPS-FM	Other NPS/NES	RPS	Objectives				
Beneficial use and development All s5 30(1)(b) 30(1)(gb)	RMA s.5					Objective O2  The importance and contribution of land and water to the social, economic and cultural well-being of the community are recognised.	Policies applicable, but evaluated in other topic reports: Whaitua chapters 7 to 11, Policy P7: Uses of land and water Policy P8: Beneficial activities Policy P9: Public access to and along the coastal marine area and the beds of lakes and rivers Policy P11: In-stream water storage Policy P12: Benefits of regionally significant infrastructure and renewable electricity generation facilities Policy P13: Existing regionally significant infrastructure and	Rules applicable, but evaluated in other topic reports: Coast (R149-R219), Water allocation (R130-R148), Wetlands and biodiversity (R104-R111), Beds of lakes and rivers (R112-R129) and Discharges to land (R69-R93), Whaitua chapters 7 to 11.		

S42A Report	RMA Part 2	NZCPS	NPS-FM	Other NPS/NES	RPS	Objectives	Policies	Rules	Methods	Schedules / Maps
							renewable electricity generation facilities Policy P14: Incompatible activities adjacent to regionally significant infrastructure and renewable electricity generation activities Policy P15: Flood protection activities Policy P16: New flood protection and erosion control			
	5(2), 6(e), 6(g), 7(a), 8 14(3)(b)(i)		National value: Wai Maori/municipal and domestic water supply	NES – Sources of Human Drinking Water 2007	Objective 12 Policy 13 Policy 17	Objective O6 Sufficient water of a suitable quality is available for the health needs of people.	Policy P7: Uses of land and water Policy P8: Beneficial activities Policy P9: Public access to and along the coastal marine area and the beds of lakes and rivers Policy P11: In-stream water storage Policy P12: Benefits of regionally significant infrastructure and renewable electricity generation facilities Policy P13: Existing regionally significant infrastructure and renewable electricity generation facilities Policy P14: Incompatible activities adjacent to regionally significant infrastructure and renewable electricity generation activities Policy P15: Flood protection activities Policy P16: New flood protection and erosion control	Rules applicable, but evaluated in other topic reports: Coast (R149-R219), Water allocation (R130-R148), Wetlands and biodiversity (R104-R111), Beds of lakes and rivers (R112-R129) and Discharges to land (R69-R93).		

S42A Report	RMA Part 2	NZCPS	NPS-FM	Other NPS/NES	RPS	Objectives	Policies	Rules	Methods	Schedules / Maps
	6(e), 6(g), 7(a), 8 14(3)(b)(ii) 30(1)(c)(iii) 30(1)(f) 30(1)(g)		National value: the needs of stock		Objective 12 Policy 13	Objective 07 Fresh water is available in quantities and is of a suitable quality for the reasonable needs of livestock .	Policy P7: Uses of land and water Policy P8: Beneficial activities Policy P9: Public access to and along the coastal marine area and the beds of lakes and rivers Policy P11: In-stream water storage Policy P12: Benefits of regionally significant infrastructure and renewable electricity generation facilities Policy P13: Existing regionally significant infrastructure and renewable electricity generation facilities Policy P14: Incompatible activities adjacent to regionally significant infrastructure and renewable electricity generation activities Policy P15: Flood protection activities Policy P16: New flood protection and erosion control	Rules applicable, but evaluated in other topic reports: Coast (R149-R219), Water allocation (R130-R148), Wetlands and biodiversity (R104-R111), Beds of lakes and rivers (R112-R129) and Discharges to land (R69-R93).		
	5(2) 6(e), 6(g), 7(a), 8		National values: social values economic values cultural values environmental values		Objective 12 Policy 13	Objective 08 The social, economic, cultural and environmental benefits of taking and using water are recognised and provided for within the Plan's allocation framework.	Policy P7: Uses of land and water Policy P8: Beneficial activities Policy P9: Public access to and along the coastal marine area and the beds of lakes and rivers Policy P11: In-stream water storage Policy P12: Benefits of regionally significant infrastructure and renewable electricity generation facilities Policy P13: Existing regionally significant	Rules applicable, but evaluated in other topic reports: Coast (R149-R219), Water allocation (R130-R148), Wetlands and biodiversity (R104-R111), Beds of lakes and rivers (R112-R129) and Discharges to land (R69-R93).		

S42A Report	RMA Part 2	NZCPS	NPS-FM	Other NPS/NES	RPS	Objectives	Policies	Rules	Methods	Schedules / Maps
							<p>infrastructure and renewable electricity generation facilities</p> <p>Policy P14: Incompatible activities adjacent to regionally significant infrastructure and renewable electricity generation activities</p> <p>Policy P15: Flood protection activities</p> <p>Policy P16: New flood protection and erosion control</p>			
	7(c)	Objective 4 Policy 6(2) and 18	A1(b)		Policy 19	<p>Objective O9</p> <p>The recreational values of the coastal marine area, rivers and lakes and their margins and natural wetlands are maintained and enhanced.</p>	<p>Policy P7: Uses of land and water</p> <p>Policy P8: Beneficial activities</p> <p>Policy P9: Public access to and along the coastal marine area and the beds of lakes and rivers</p> <p>Policy P11: In-stream water storage</p> <p>Policy P12: Benefits of regionally significant infrastructure and renewable electricity generation facilities</p> <p>Policy P13: Existing regionally significant infrastructure and renewable electricity generation facilities</p> <p>Policy P14: Incompatible activities adjacent to regionally significant infrastructure and renewable electricity generation activities</p> <p>Policy P15: Flood protection activities</p> <p>Policy P16: New flood protection and erosion control</p>	Rules applicable, but evaluated in other topic reports: Coast (R149-R219), Water allocation (R130-R148), Wetlands and biodiversity (R104-R111), Beds of lakes and rivers (R112-R129) and Discharges to land (R69-R93).		

S42A Report	RMA Part 2	NZCPS	NPS-FM	Other NPS/NES	RPS	Objectives	Policies	Rules	Methods	Schedules / Maps
	6(d) 6(e)	Objective 4 Policy 10 and 19			Policy 19, Policy 53	Objective O10 Public access to and along the coastal marine area and rivers and lakes is maintained and enhanced. 	Policy P7: Uses of land and water Policy P8: Beneficial activities Policy P9: Public access to and along the coastal marine area and the beds of lakes and rivers Policy P11: In-stream water storage Policy P12: Benefits of regionally significant infrastructure and renewable electricity generation facilities Policy P13: Existing regionally significant infrastructure and renewable electricity generation facilities Policy P14: Incompatible activities adjacent to regionally significant infrastructure and renewable electricity generation activities Policy P15: Flood protection activities Policy P16: New flood protection and erosion control	Rules applicable, but evaluated in other topic reports: Coast (R149-R219), Water allocation (R130-R148), Wetlands and biodiversity (R104-R111), Beds of lakes and rivers (R112-R129) and Discharges to land (R69-R93).		
	All s5 30(1)(b) 30(1)(gb)	Objective 6 Policies 6,9, 10		NPS-REG NPS-ET	Policy 7	Objective O12 The social, economic, cultural and environmental benefits of regionally significant infrastructure and renewable energy generation activities are recognised. 	Policy P7: Uses of land and water Policy P8: Beneficial activities Policy P9: Public access to and along the coastal marine area and the beds of lakes and rivers Policy P11: In-stream water storage Policy P12: Benefits of regionally significant infrastructure and renewable electricity generation facilities Policy P13: Existing regionally significant	Rules applicable, but evaluated in other topic reports: Coast (R149-R219), Water allocation (R130-R148), Wetlands and biodiversity (R104-R111), Beds of lakes and rivers (R112-R129) and Discharges to land (R69-R93).		

S42A Report	RMA Part 2	NZCPS	NPS-FM	Other NPS/NES	RPS	Objectives	Policies	Rules	Methods	Schedules / Maps
							infrastructure and renewable electricity generation facilities Policy P14: Incompatible activities adjacent to regionally significant infrastructure and renewable electricity generation activities Policy P15: Flood protection activities Policy P16: New flood protection and erosion control			
	All s5 30(1)(b) 30(1)(gb)	Objective 6 Policies 6,9, 10		NPS-REG NPS-ET Policies 10, 11	Policy 8	Objective O13 The use and ongoing operation of regionally significant infrastructure and renewable energy generation activities in the coastal marine area are protected from new incompatible use and development occurring under, over, or adjacent to the infrastructure or activity.	Policy P7: Uses of land and water Policy P8: Beneficial activities Policy P9: Public access to and along the coastal marine area and the beds of lakes and rivers Policy P11: In-stream water storage Policy P12: Benefits of regionally significant infrastructure and renewable electricity generation facilities Policy P13: Existing regionally significant infrastructure and renewable electricity generation facilities Policy P14: Incompatible activities adjacent to regionally significant infrastructure and renewable electricity generation activities Policy P15: Flood protection activities Policy P16: New flood protection and erosion control	Rules applicable, but evaluated in other topic reports: Coast (R149-R219), Water allocation (R130-R148), Wetlands and biodiversity (R104-R111), Beds of lakes and rivers (R112-R129) and Discharges to land (R69-R93).		