













# Korokoro Stream Catchment Map

## Legend

- |   |                     |   |                  |
|---|---------------------|---|------------------|
|  | Stream Testing Site |  | Native Trees     |
|  | Catchment Boundary  |  | Planted Forest   |
|  | Important Building  |  | Scrub (<5m tall) |
|  | Main Road           |  | Grazing          |
|  | Other Road          |  | Urban Area       |
|  | Korokoro Stream     |  | Urban Open Space |

0 0.5 1 2Kms

